09.09.2026 11:09
TEAM TOPOGRAFIC SRL-CERTIFICAT DE AUTORIZARE CLASA II SERIA RO-B-J-2456
COSTACHE NICOLAE-CERTIFICAT DE AUTORIZARE CATEGORIA D SERIA RO-B-F-0270

PLAN CADASTRAL SECTOR 0

UAT GHERĂEȘTI, JUDEȚUL NEAMȚ

SPRE PUBLICARE

Scara 1:2000

Sistem de proiecție STEREO 70

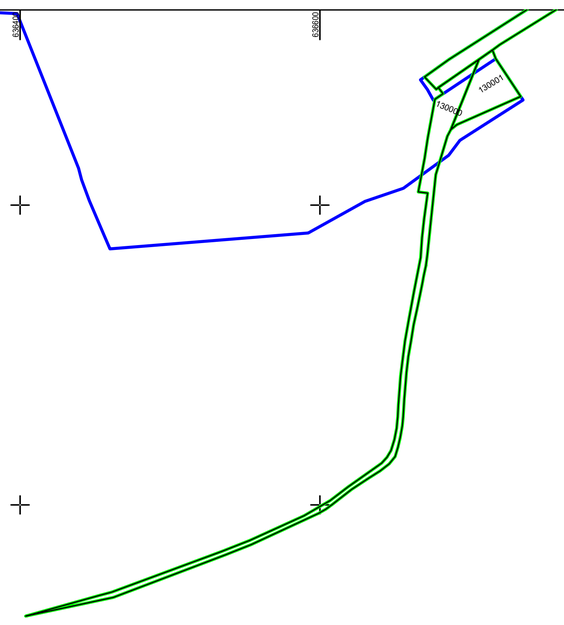

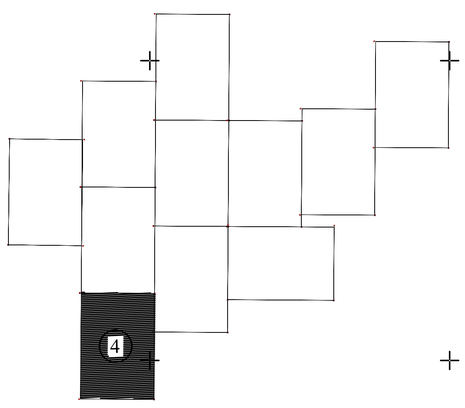

N

Schită dispunere sectoare cadastrale

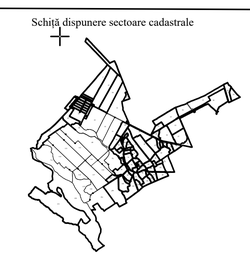

UAT CORDUN

DENUMIRE EXECUTANT:
SC TEAMTOPOGRAFIC SRL
DATA INTOCMIRII: 07.09.2026

LEGENDA

	Limita imobil
	Limita constructii definitive
	Limita cvartal
	Limita intravilan
	Limita UAT
	Limita sector cadastral
	Ape curgatoare
118	Numar postal
str. N. Labis	Denumire strazi
31	Numar sector cadastral
36023	ID imobil
C1	Cod constructie
T 16	Denumire Cvartal/Tarla